

**Notes:**  
 These lands contain previously identified aggregate resources

The department will allocate by (a) tender (b) request for proposal or (c) any other approved means deemed necessary to ensure that the aggregate is used in an optimal manner.

All lands fall within unsurveyed territory.


Includes only Public Lands Administered by Forestry and Parks.

Excludes all statutory road allowances, registered, forestry and unregistered roads used as public roads.

Includes bed and shore of all permanent and naturally occurring water bodies and water courses.


Hydrography derived from Base Feature Data.

Sketch prepared with data provided by the Government of Alberta under the Alberta Open Government Licence

  
 © 2024 Government of Alberta, All rights reserved  
 The Minister and the Crown provides this information without warranty or representation as to any matter including but not limited to whether the data/information is correct, accurate or free from error, defect, danger, or hazard, and whether it is otherwise useful or suitable for any use the user may make it.  
 Base Data provided by Spatial Data Warehouse Ltd.




Sketch Plan showing  
**Surface Materials Exploration-Tender/Bonus Bid**  
 Within Theoretical  
 W. 1/2 Sec. 6, Twp. 75, Rge. 4, W.5M.  
 M.D. of Lesser Slave River No. 124

Area = 32.10 ha (79.32 Ac)

250 125 0 250 500  
 Meters

Scale: 1:10,000

**Legend**

-  Aggregate Tender
-  GeoReference Point
-  Indefinite Stream

Distances are in metres.  
 Plan prepared by: FT, PLDM, Geomatics Unit, TB  
 Plan prepared for: FP, PLDM, Aggregate Unit  
 Date: 1/26/2024  
 NAD 1983 10TM AEP Forest  
 Project: 50407506\_Aggregate\_Tenure.aprx