














Personal Use Forest Products Permit Overview Map

Calgary Forest Area



Scale: 1:965,000

-  Alberta Boundary
-  Township Range Label Point
-  Hamlet
-  Locality
-  Townsite
-  City
-  Town
-  Urban Service Area
-  First Nation Reserves
-  Metis Settlement
-  Protected Area Designations
-  Forest Area Boundary
-  Forest Area Zoning

Produced by Forest Stewardship and Trade Branch, Forestry Division, Forestry and Parks. Base Map Data provided by Esri, CGIAR, USGS, TomTom, Garmin, SafeGraph, FAO, METI/NASA, USGS, EPA, NRCAN, Parks Canada, and Government of Alberta Under the Open Government Licence – Alberta © 2024 Government of Alberta

The Minister and the Crown provides this information without warranty or representation as to any matter including but not limited to whether the data / information is correct, accurate or free from error, defect, danger, or hazard and whether it is otherwise useful or suitable for any use the user may make of it.

Map Date: 2024-10-09