

## Personal Use Forest Products Permit Zoning Map





### Fort McMurray Forest Area - 5



Scale: 1:451,000

-  Forest Area Boundary
-  Forest Area Zoning
-  Provincial Highway
-  Paved Road
-  Gravel Road
-  Dry-Weather Or Winter Road

#### PUFFP Availability

-  Area Not Permitted for harvest under a personal use forest product permit
-  Area Permitted for harvest under a personal use forest product permit
-  Grazing Reserve area may permit with conditions
-  Grazing Lease area may permit with conditions

Produced by Forest Stewardship and Trade Branch,  
Forestry Division, Forestry and Parks.  
Base Map Data provided by the Government of Alberta  
Under the Open Government Licence – Alberta  
© 2024 Government of Alberta

The Minister and the Crown provides this information  
without warranty or representation as to any matter  
including but not limited to whether the data / information  
is correct, accurate or free from error, defect, danger, or hazard  
and whether it is otherwise useful or suitable  
for any use the user may make of it.

Map Date: 2024-10-09